横断地盤線

測点 3+00.000　横断地盤線

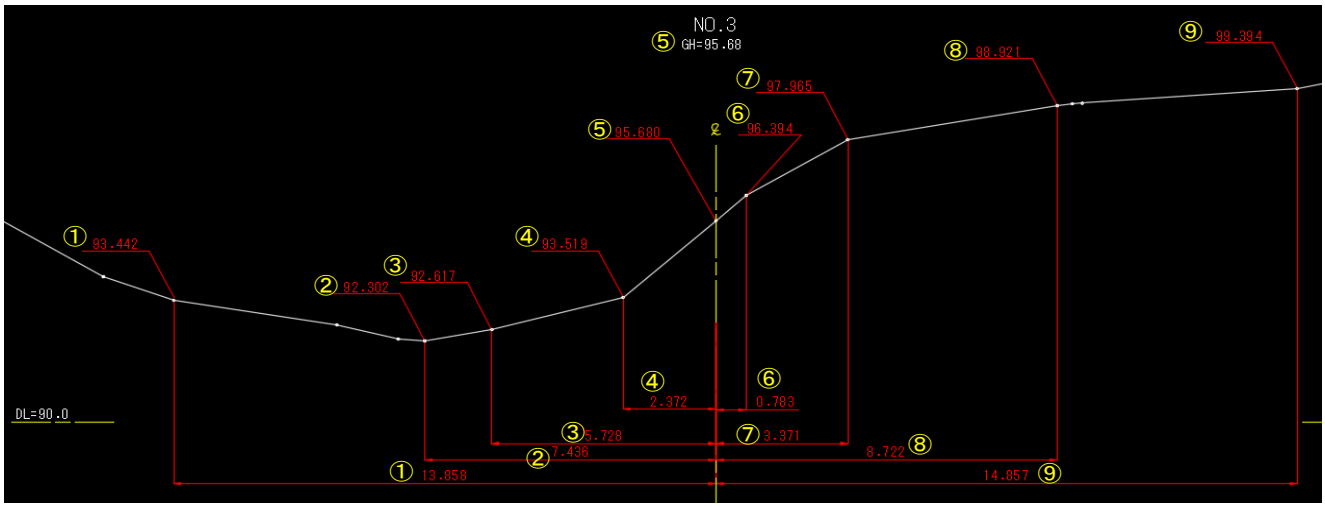


```
<CrossSect name="3+00.000000" sta="60">
    <CrossSectSurf name="断面1-4">
        <PntList2D>-25.00000000 97.15607842  -23.87471880 97.07486482
                   -20.17876265 96.61026876  -19.60060550 96.48918045
                   -15.65534538 94.11033893  -13.85762305 93.44194404 ①
                    -9.68854173 92.74848955   -8.11464346 92.34467923
                 ② -7.43597288 92.30172783   -5.72830161 92.61748735 ③
                 ④ -2.37166674 93.51921623    0.00000000 95.68019534 ⑤
                 ⑥  0.78340005 96.39400184    3.37130712 97.96487624 ⑦
                 ⑧  8.72219634 98.92084444    9.11427812 98.96728673
                    9.37287111 98.98440889   14.85724625 99.39358005 ⑨
                   17.22214351 99.89533140   20.60021152 101.55731812
                   21.33182863 101.71726064  23.17273889 102.34368363
                   25.00000000 102.66324884
        </PntList2D>
    </CrossSectSurf>
```

【読取り結果】
【チェックポイント】
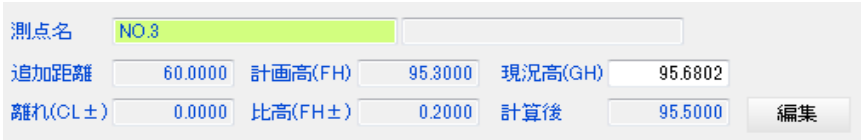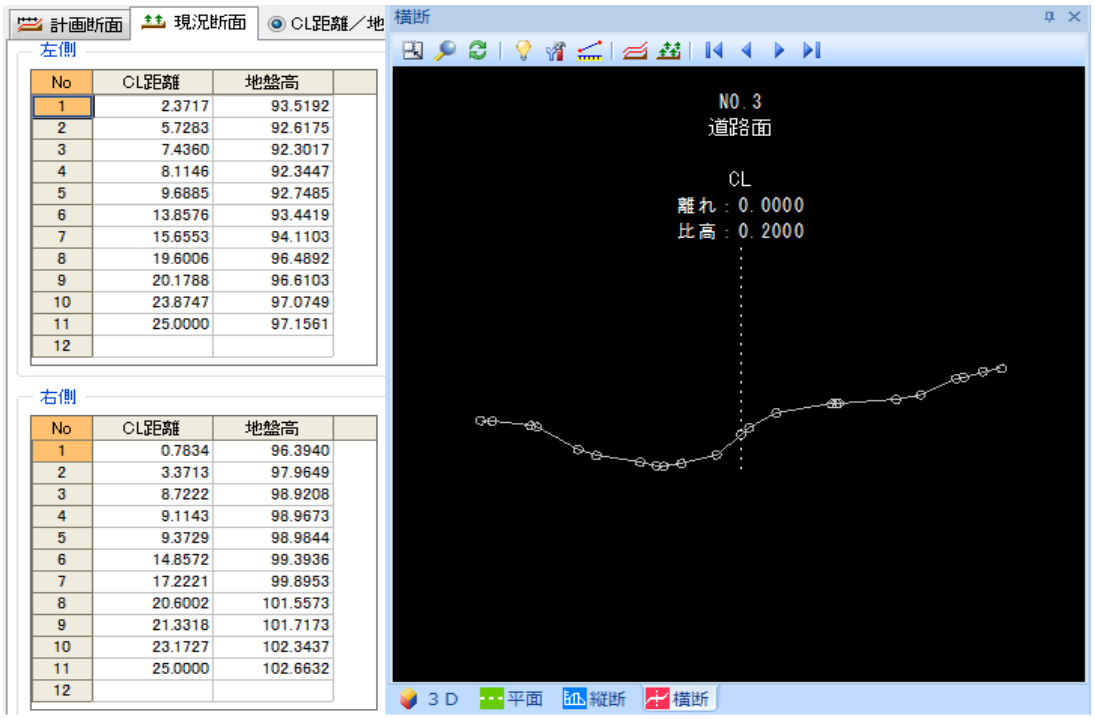
項番	項目	CL離れ・標高	チェック結果	備考
1	構成点①～⑨	上記の通り	一致・不一致